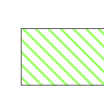




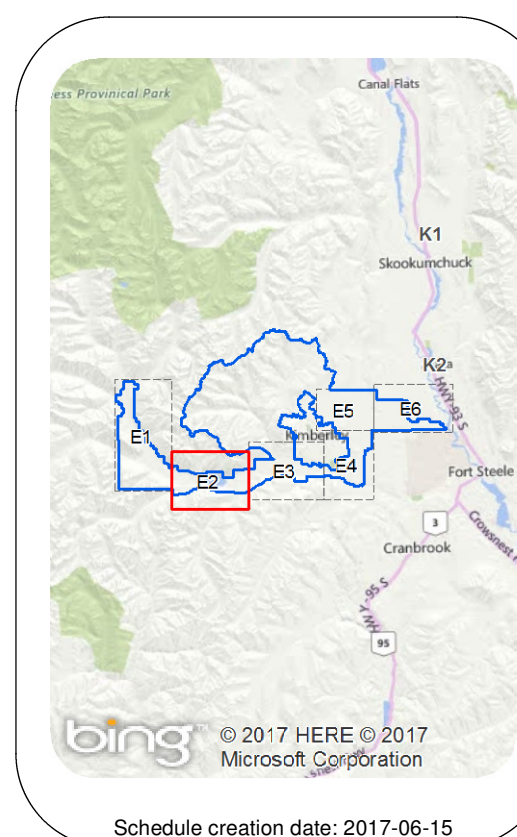


### Legend

-  Grassland Ecosystem
-  Habitat for Species at Risk
-  Old Growth Forest
-  Wetland and Riparian Ecosystem
-  Plan Area Boundary



**Kimberley Rural  
Official Community Plan  
Bylaw No. 2760, 2017**



This is Schedule E2 of Bylaw No. 2760 cited as "Regional District of East Kootenay - Kimberley Rural Official Community Plan Bylaw No. 2760, 2017".

**"Rob C. Gay"**  
Chair  
**"Shannon Moskal"** June 9, 2017  
Corporate Officer Date

**E2**  
**Development Permit Area #2**  
St. Mary Lake

SCALE IN METERS  
0 100 200 300 400 500