
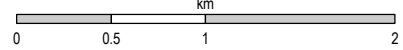


Plot Date: August 11th, 2010




















CATHERINE BERRIS ASSOCIATES INC.

 Community • Environmental Planning • Landscape Architecture

Legend

- | | | |
|--|--|--|
|  Existing Private Boat Launch |  Crown Land |  Indian Reserves |
|  Existing Public Boat Launch |  Private Land |  Parks and Open Space |
|  Proposed Public Marina & Boat Launch |  Indian Reserves |  Provincial Parks & Protected Areas |
|  Proposed Public Small Boat Launch |  Existing Marinas |  Wildlife Management Area |
|  Proposed Public Dock |  DOI Boundary |  Provincial Park |



Lake Windermere Management Plan

Map 13: Water Structures and Public Access Plan