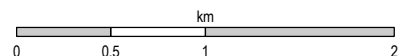











Plot Date: August 11th, 2010



Legend

-  BC Floodplain Mapping (200-year flood)
-  Area of Torrent Concern
-  Existing Marinas
-  DOI Boundary
-  Indian Reserves
-  Parks and Open Space
-  Provincial Parks & Protected Areas
-  Wildlife Management Area
-  Provincial Park



Lake Windermere Management Plan

Map 4: Flood & Torrent Hazards