








**Fernie Alpine Resort
Official Community Plan
Bylaw No. 2363, 2012**

Legend

-  Major Natural Drainage Area Boundaries
-  Minor Natural Drainage Area Boundaries
-  Natural Drainage Course
-  Intermittent Drainage Course
-  Drainage Course For Road Ditches
-  Proposed Development Area
-  Plan Area Boundary

This is Schedule G of Bylaw No. 2363 cited as "Regional District of East Kootenay - Fernie Alpine Resort Official Community Plan Bylaw No. 2363, 2012".

"Rob Gay"
Chair
"L.V. Crane"
Corporate Officer
July 6, 2012
Date

G

Storm Water System

SCALE IN METERS
0 25 50 100 150 200 250

For Office Use: