



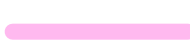







**Fernie Alpine Resort  
Official Community Plan  
Bylaw No. 2363, 2012**

**Legend**

- |   |   |
|---|---|
|  Existing Roadways         |  Pathways/Skiways          |
|  Collector Roadways        |  Valley Trail (Multi-Use)  |
|  Local Roadways            |  Resort Parking Areas      |
|  Emergency Access          |  Proposed Development Area |
|  Proposed Secondary Access |  Plan Area Boundary        |

For Office Use:

This is Schedule H of Bylaw No. 2363 cited as "Regional District of East Kootenay - Fernie Alpine Resort Official Community Plan Bylaw No. 2363, 2012".

*"Rob Gay"*  
Chair  
*"L.V. Crane"* July 6, 2012  
Corporate Officer Date

**H**  
Transportation, Trails  
and Parking

SCALE IN METERS  
0 50 100 200 300 400