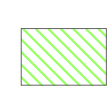




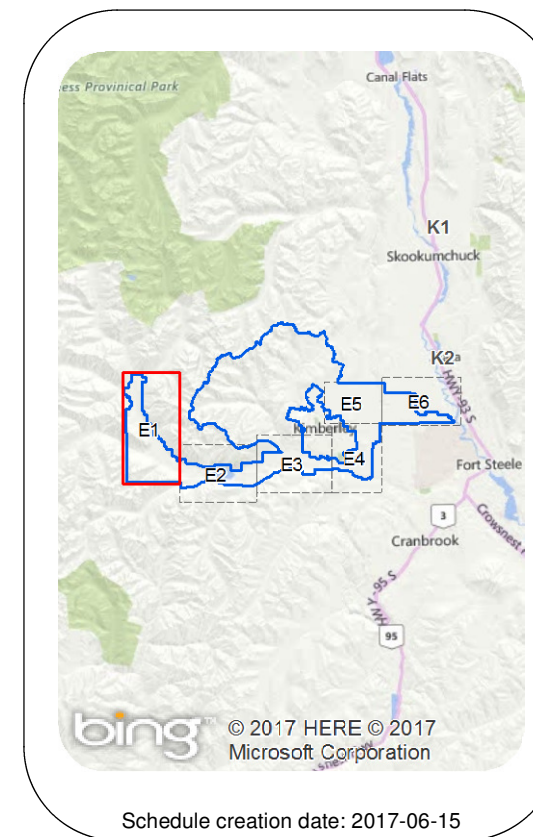


**Kimberley Rural
Official Community Plan
Bylaw No. 2760, 2017**

Legend

-  Grassland Ecosystem
-  Habitat for Species at Risk
-  Old Growth Forest
-  Wetland and Riparian Ecosystem
-  Plan Area Boundary



This is Schedule E1 of Bylaw No. 2760 cited as "Regional District of East Kootenay - Kimberley Rural Official Community Plan Bylaw No. 2760, 2017".

"Rob C. Gay"
Chair

"Shannon Moskal" June 9, 2017
Corporate Officer Date

E1
Development Permit Area #2
St. Mary River - West

SCALE IN METERS
0 200 400 600 800 1000 1200